DESIGN PUBLIC HEARING MAP & OFFICIAL CORRIDOR MAP

PROJECT 34497.1.1 (R-2707)
F.A. PROJECT NHF-74(14)

CLEVELAND COUNTY

US 74 – SHELBY BYPASS

ROLL 2 OF 5

TRAFFIC DIAGRAM

1. RICHARD G. HAMRICK
2. WILLIAM J. POTSTON
3. THOMAS LEE HOWELL
4. FRANKLIN NURSERY, INC.
5. BARBARA JO MAUNEY
6. DAVID CARE WALL
7. ROSA M. LAWERSON, HEIRS
8. WILLIS W. COMBS
9. COLEMAN DOGGETT
10. CLEVELAND COUNTY
11. HERMAN DAVIS
12. EVERIDGE GROVE BAPTIST CHURCH
13. MARTIN LARRY BORDERS
14. EVERIDGE GROVE BAPTIST CHURCH
15. SAM D. BLACK
16. EARL D'NEAL MADDOX
17. LEONARD L. MCCRAVIN, JR.
18. FIRST NATIONAL BANK OF SHELBY
19. OLIVIA WITHERS
20. FRANK TOMS, JR.
21. CAROLYN EVERIDGE LAURY
22. MARTHA SENSELL
23. BELLAH LAND CHRISTIAN
24. FRANCES LEDFORD
25. OMAR WALLETTE

DESIGN PUBLIC HEARING MAP & OFFICIAL CORRIDOR MAP

PROJECT 34497.1.1 (R-2707)
F.A. PROJECT NHF-74(14)

CLEVELAND COUNTY

US 74 – SHELBY BYPASS

ROLL 2 OF 5

TRAFFIC DIAGRAM

END TIP PROJECT R-2707B
BEGIN TIP PROJECT R-2707C
-L- STA. 353+23.01

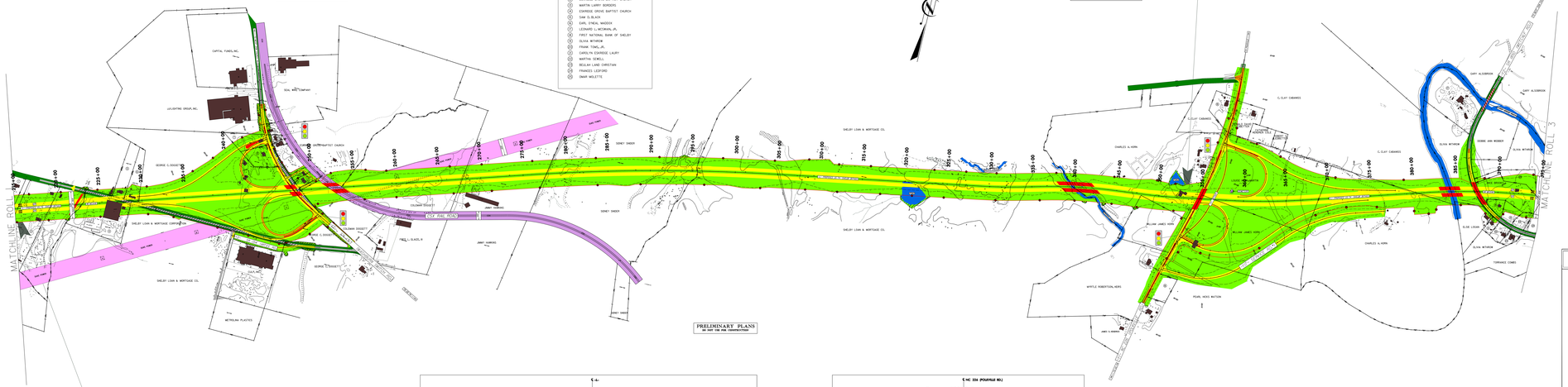

END TIP PROJECT R-2707A
BEGIN TIP PROJECT R-2707B
-L- STA. 215+00.00

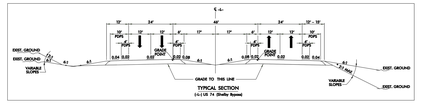

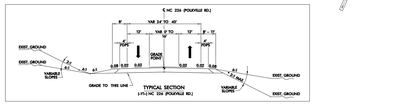

DESIGN PUBLIC HEARING MAP & OFFICIAL CORRIDOR MAP

PROJECT 34497.1.1 (R-2707)
F.A. PROJECT NHF-74(14)

CLEVELAND COUNTY

US 74 – SHELBY BYPASS

ROLL 2 OF 5

Functional Class. = Freeway
Design Speed = 70 mph
Max. Superelev. = 0.08

PRELIMINARY PLANS
DO NOT USE FOR CONSTRUCTION

1" = 200'

LEGEND

- BUILDINGS
- EXISTING RIGHT OF WAY
- PROPOSED RIGHT OF WAY
- PROPOSED EASEMENTS
- EXISTING ROADWAY
- EXISTING ROADWAY TO BE REMOVED
- EXISTING ROADWAY TO BE RESURFACED
- PROPOSED ROADWAY
- TEMPORARY ROADWAY / DETOURS
- FUTURE ROADWAY
- PROPOSED STRUCTURES, ISLAND, CURB AND GUTTER
- EXISTING STRUCTURES, ISLAND, CURB AND GUTTER TO BE RETAINED
- EXISTING STRUCTURES, ISLAND, CURB AND GUTTER TO BE REMOVED
- PROPOSED NOISE WALL
- LAKES, RIVER, STREAMS AND PONDS
- RAILROAD RIGHT OF WAY
- UTILITY EASEMENT
- CEMETERIES
- PROPOSED CONTROL OF ACCESS
- EXISTING CONTROL OF ACCESS
- PRESENT ADT / FUTURE ADT
- PROPERTY LINES
- TRAFFIC SIGNAL
- POTENTIAL DWARF-FLOWERED HEARTLEAF SITES

DESIGN PUBLIC HEARING MAP & OFFICIAL CORRIDOR MAP

PROJECT 34497.1.1 (R-2707)
F.A. PROJECT NHF-74(14)

CLEVELAND COUNTY

US 74 – SHELBY BYPASS

ROLL 2 OF 5

Functional Class. = Freeway
Design Speed = 70 mph
Max. Superelev. = 0.08

PRELIMINARY PLANS
DO NOT USE FOR CONSTRUCTION

1" = 200'

LEGEND

BUILDINGS
EXISTING RIGHT OF WAY
PROPOSED RIGHT OF WAY
PROPOSED EASEMENTS
EXISTING ROADWAY
EXISTING ROADWAY TO BE REMOVED
EXISTING ROADWAY TO BE RESURFACED
PROPOSED ROADWAY
TEMPORARY ROADWAY / DETOURS
FUTURE ROADWAY
PROPOSED STRUCTURES, ISLAND, CURB AND GUTTER
EXISTING STRUCTURES, ISLAND, CURB AND GUTTER TO BE RETAINED
EXISTING STRUCTURES, ISLAND, CURB AND GUTTER TO BE REMOVED
PROPOSED NOISE WALL
LAKES, RIVER, STREAMS AND PONDS
RAILROAD RIGHT OF WAY
UTILITY EASEMENT
CEMETERIES
PROPOSED CONTROL OF ACCESS
EXISTING CONTROL OF ACCESS
PRESENT ADT / FUTURE ADT
PROPERTY LINES
TRAFFIC SIGNAL
POTENTIAL DWARF-FLOWERED HEARTLEAF SITES