DESIGN PUBLIC HEARING MAP & OFFICIAL CORRIDOR MAP

PROJECT 34093.11 (R-2707)
F.A. PROJECT NHF-74(14)

CLEVELAND COUNTY
US 74 – SHELBY BYPASS

ROLL 4 OF 5

TRAFFIC DIAGRAM

END TIP PROJECT R-2707C
BEGIN TIP PROJECT R-2707D
-L- STA. 635+00.00

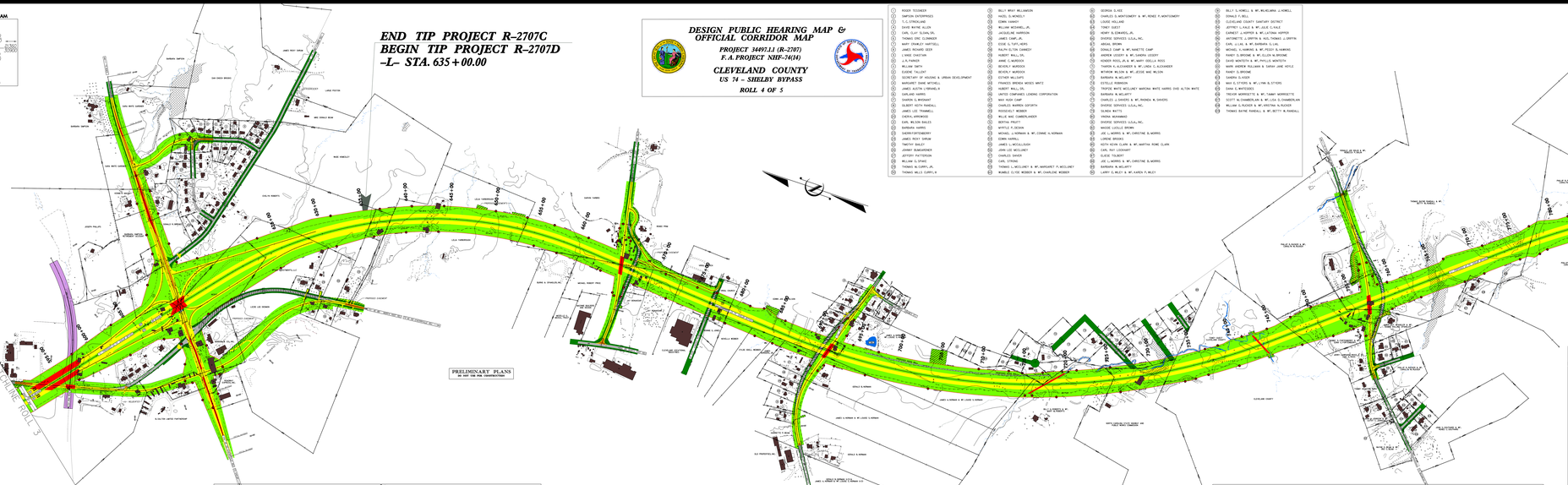

LEGEND

- BUILDINGS
- EXISTING RIGHT OF WAY
- PROPOSED RIGHT OF WAY
- PROPOSED EASEMENTS
- EXISTING ROADWAY
- EXISTING ROADWAY TO BE REMOVED
- EXISTING ROADWAY TO BE RESURFACED
- PROPOSED ROADWAY
- TEMPORARY ROADWAY /DETOURS
- FUTURE ROADWAY
- PROPOSED STRUCTURES, ISLAND, CURB AND GUTTER
- EXISTING STRUCTURES, ISLAND, CURB AND GUTTER TO BE RETAINED
- EXISTING STRUCTURES, ISLAND, CURB AND GUTTER TO BE REMOVED
- PROPOSED NOISE WALL
- LAKES, RIVER, STREAMS AND PONDS
- RAILROAD RIGHT OF WAY
- UTILITY EASEMENT
- CEMETERIES
- PROPOSED CONTROL OF ACCESS
- EXISTING CONTROL OF ACCESS
- PRESENT ADT / FUTURE ADT
- PROPERTY LINES
- TRAFFIC SIGNAL
- PDW001 POTENTIAL DWARF-FLOWERED HEARTLEAF SITES

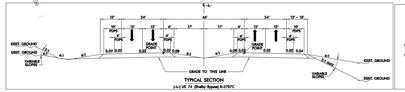

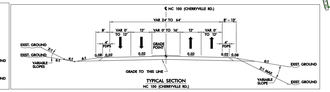

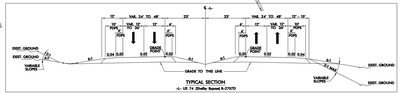

DESIGN PUBLIC HEARING MAP & OFFICIAL CORRIDOR MAP
PROJECT 34093.11 (R-2707)
F.A. PROJECT NHF-74(14)
CLEVELAND COUNTY
US 74 – SHELBY BYPASS
ROLL 4 OF 5
LEGEND