PUBLIC MEETING MAP
WBS 46375.1.1 (R-5703)
LENOIR COUNTY
C.F. HARVEY PARKWAY EXTENSION
ALTERNATIVE 2 (RECOMMENDED)

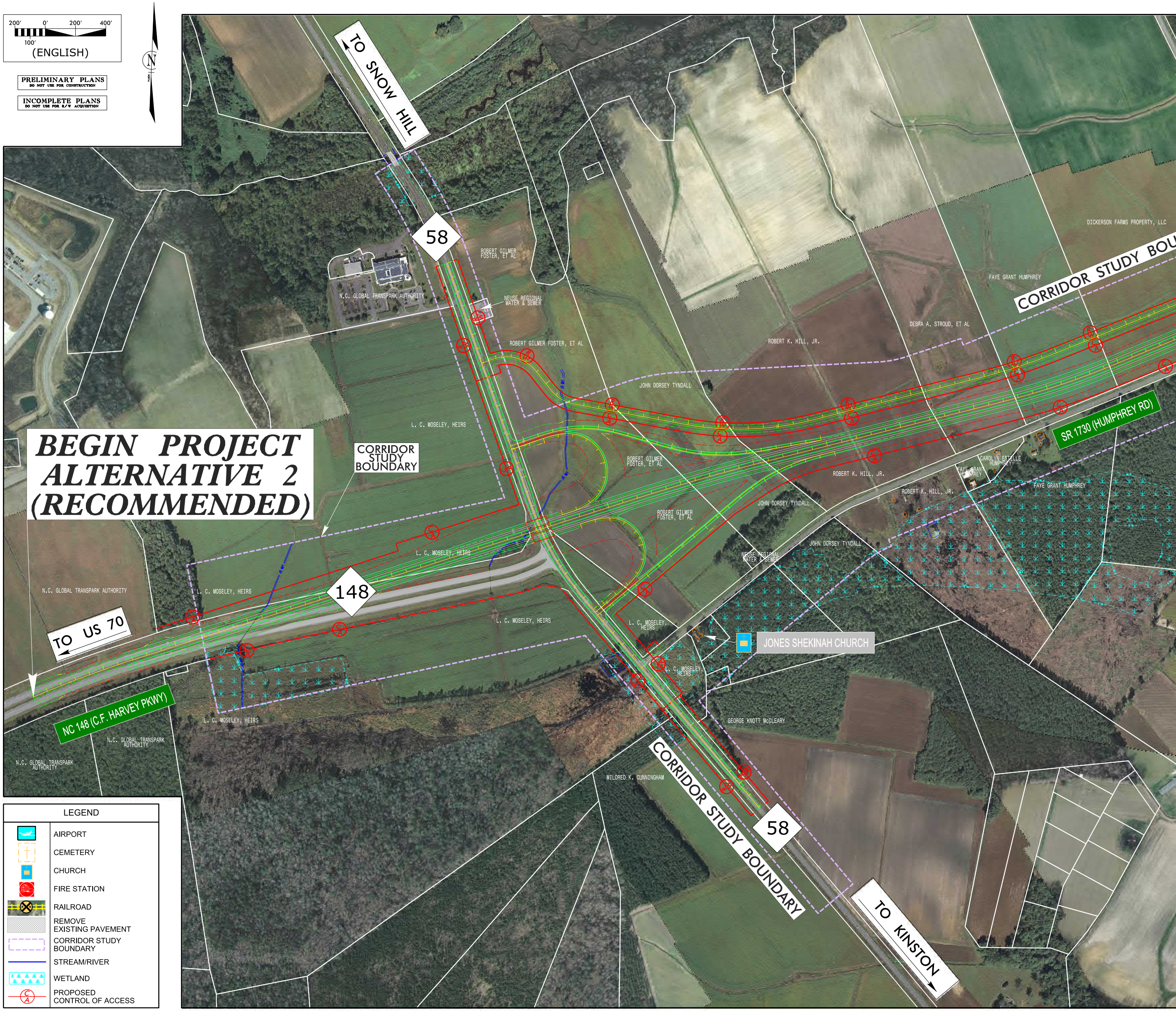
200'
0'
200'
400'
100'
(ENGLISH)
PRELIMINARY PLANS
DO NOT USE FOR CONSTRUCTION
INCOMPLETE PLANS
DO NOT USE FOR R/W ACQUISITION
N
TO SNOW HILL
58
ROBERT GILMER FOSTER, ET AL
N.C. GLOBAL TRANSPARK AUTHORITY
NEUSE REGIONAL WATER & SEWER
ROBERT GILMER FOSTER, ET AL
JOHN DORSEY TYNDALL
ROBERT K. HILL, JR.
DEBRA A. STROUD, ET AL
FAYE GRANT HUMPHREY
DICKERSON FARMS PROPERTY, LLC
CORRIDOR STUDY BOU
L. C. MOSELEY, HEIRS
BEGIN PROJECT
ALTERNATIVE 2
(RECOMMENDED)
CORRIDOR STUDY BOUNDARY
ROBERT GILMER FOSTER, ET AL
ROBERT K. HILL, JR.
JOHN DORSEY TYNDALL
ROBERT GILMER FOSTER, ET AL
ROBERT K. HILL, JR.
CAROLYN ESTELLE HUMPHREY
FAYE GRANT HUMPHREY
FAYE GRANT HUMPHREY
SR 1730 (HUMPHREY RD)
JOHN DORSEY TYNDALL
NEUSE REGIONAL WATER & SEWER
L. C. MOSELEY, HEIRS
148
N.C. GLOBAL TRANSPARK AUTHORITY
L. C. MOSELEY, HEIRS
TO US 70
L. C. MOSELEY, HEIRS
L. C. MOSELEY, HEIRS
JONES SHEKINAH CHURCH
L. C. MOSELEY, HEIRS
NC 148 (C.F. HARVEY PKWY)
L. C. MOSELEY, HEIRS
N.C. GLOBAL TRANSPARK AUTHORITY
N.C. GLOBAL TRANSPARK AUTHORITY
GEORGE KNOTT McCLEARY
MILDRED K. CUNNINGHAM
CORRIDOR STUDY BOUNDARY
58
TO KINSTON
R/W
C/A

LEGEND

✈	AIRPORT
†	CEMETERY
■	CHURCH
●	FIRE STATION
⊗	RAILROAD
▨	REMOVE EXISTING PAVEMENT
▭	CORRIDOR STUDY BOUNDARY
—	STREAM/RIVER
↓	WETLAND
C/A	PROPOSED CONTROL OF ACCESS

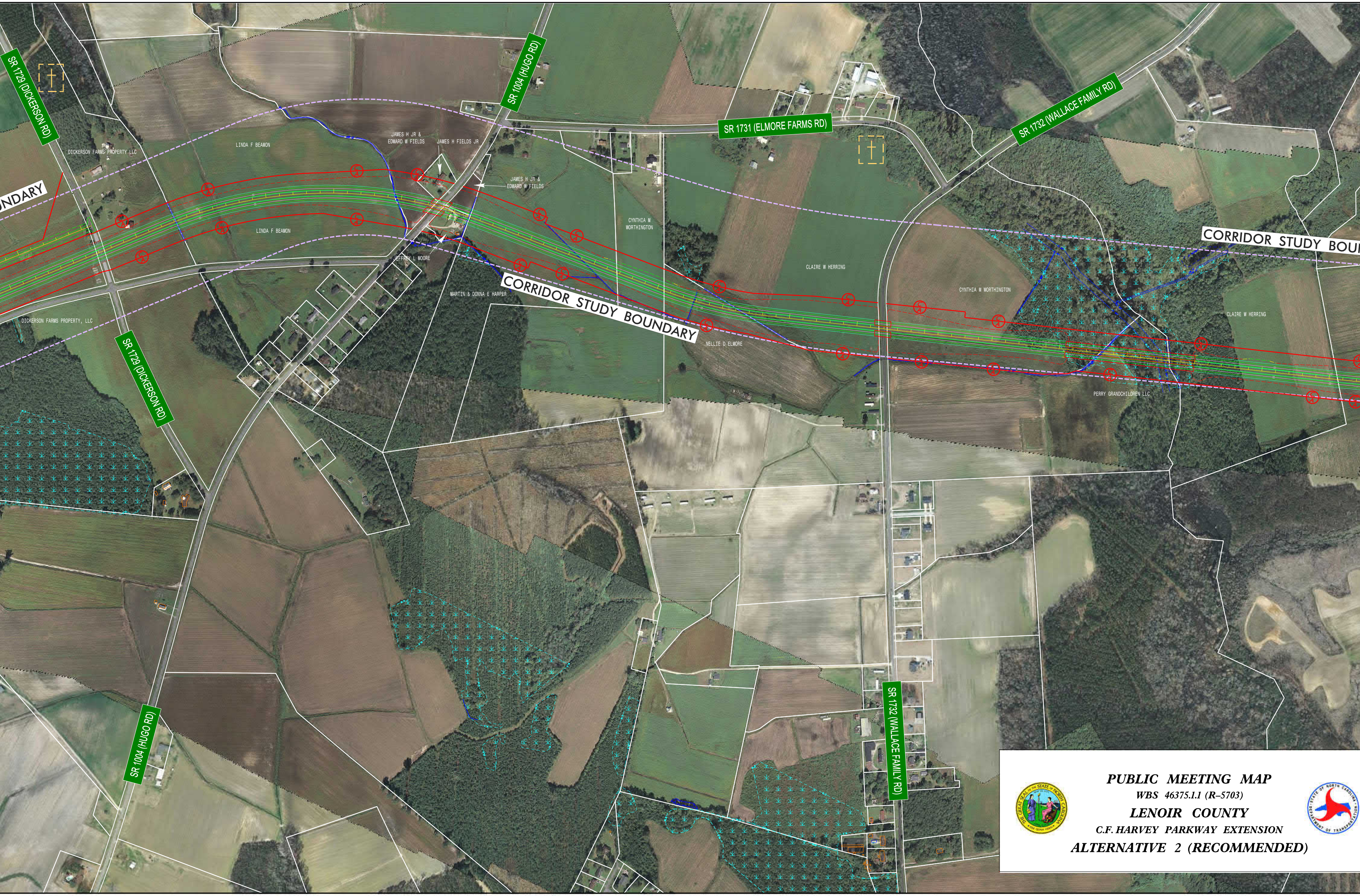
SR 1729 (DICKERSON RD)
SR 1004 (HUGO RD)
SR 1731 (ELMORE FARMS RD)
SR 1732 (WALLACE FAMILY RD)
DICKERSON FARMS PROPERTY LLC
LINDA F BEAMON
JAMES H JR &
EDWARD W FIELDS
JAMES H FIELDS JR
JAMES H JR &
EDWARD W FIELDS
CYNTHIA M
WORTHINGTON
NDARY
LINDA F BEAMON
CORRIDOR STUDY BOUN
JEFFREY L MOORE
CLAIRE W HERRING
MARTIN & DONNA E HARPER
CYNTHIA M WORTHINGTON
CORRIDOR STUDY BOUNDARY
CLAIRE W HERRING
DICKERSON FARMS PROPERTY, LLC
NELLIE D ELMORE
PERRY GRANDCHILDREN LLC
SR 1729 (DICKERSON RD)
SR 1004 (HUGO RD)
SR 1732 (WALLACE FAMILY RD)

PUBLIC MEETING MAP

WBS 46375.1.1 (R–5703)

LENOIR COUNTY

C.F. HARVEY PARKWAY EXTENSION

ALTERNATIVE 2 (RECOMMENDED)

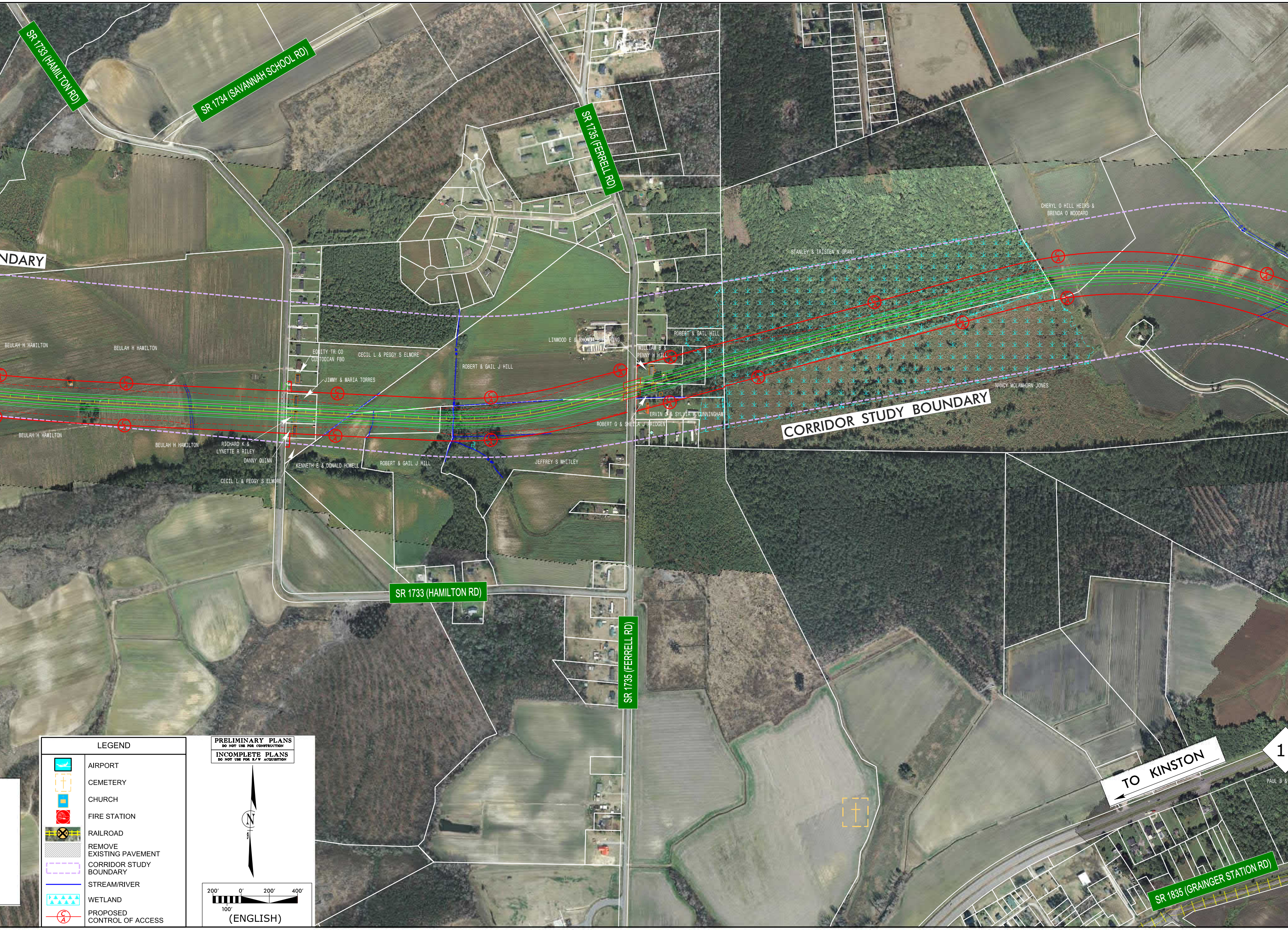
SR 1733 (HAMILTON RD)
SR 1734 (SAVANNAH SCHOOL RD)
SR 1735 (FERRELL RD)
NDARY
CORRIDOR STUDY BOUNDARY
BEULAH H HAMILTON
BEULAH H HAMILTON
BEULAH H HAMILTON
BEULAH H HAMILTON
EQUITY TR CO CUSTODIAN FBO
JIMMY & MARIA TORRES
CECIL L & PEGGY S ELMORE
RICHARD K & LYNETTE R RILEY
DANNY QUINN
CECIL L & PEGGY S ELMORE
KENNETH E & DONALD HOWELL
ROBERT & GAIL J HILL
ROBERT & GAIL J HILL
LINWOOD E & RHONDA H HERRING
JEFFREY S WHITLEY
ROBERT & GAIL HILL
WILLIAM B & PENNY H HILL
ERVIN J & SYLVIA W CUNNINGHAM
ROBERT G & SHEILA J BRIDGEN
STANLEY & IRISTEN N GRANT
CHERYL O HILL HEIRS & BRENDA O WOODARD
NANCY MCLAWHORN JONES
SR 1733 (HAMILTON RD)
SR 1735 (FERRELL RD)
TO KINSTON
SR 1835 (GRAINGER STATION RD)
PAUL B &
1
LEGEND
AIRPORT
CEMETERY
CHURCH
FIRE STATION
RAILROAD
REMOVE EXISTING PAVEMENT
CORRIDOR STUDY BOUNDARY
STREAM/RIVER
WETLAND
PROPOSED CONTROL OF ACCESS
PRELIMINARY PLANS
DO NOT USE FOR CONSTRUCTION
INCOMPLETE PLANS
DO NOT USE FOR R/W ACQUISITION
N
NORTH
200'
0'
200'
400'
100'
(ENGLISH)

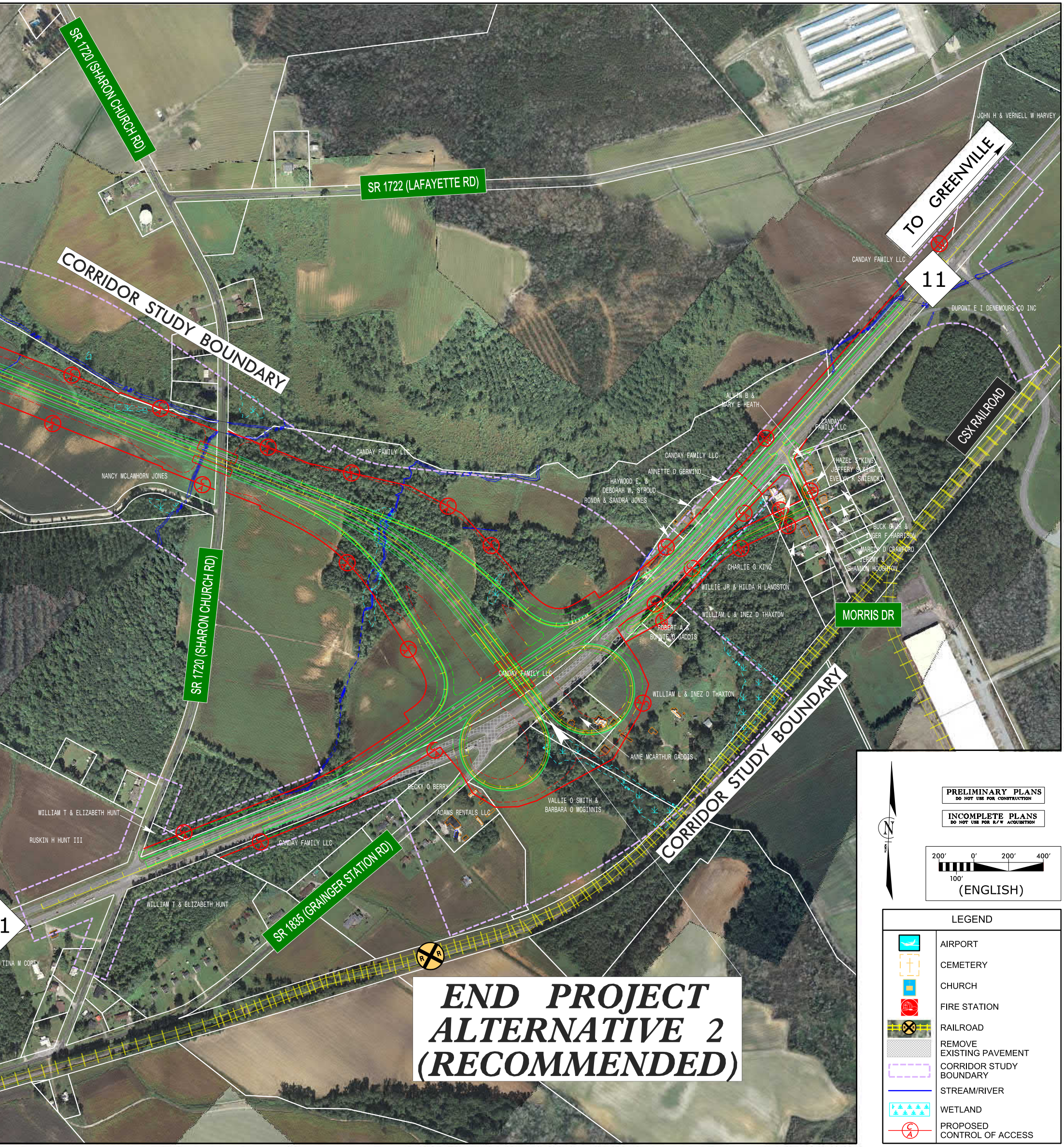
SR 1720 (SHARON CHURCH RD)
SR 1722 (LAFAYETTE RD)
CORRIDOR STUDY BOUNDARY
TO GREENVILLE
11
JOHN H & VERNELL W HARVEY
CANDAY FAMILY LLC
DUPONT E I DENEMOURS CO INC
CSX RAILROAD
ALVIN B & MARY E HEATH
CANDAY FAMILY LLC
CANDAY FAMILY LLC
ANNETTE D GERMINO
HAYWOOD E. & DEBORAH W. STROUD
RONDA & SANDRA JONES
HAZEL S KING, JEFFERY S KING & EVELYN K SWIENCKI
BUCK G JR & INGER F HARRISON
MARCIA D CRAWFORD
JEREMY & SHANNON HOUGHTON
CHARLIE G KING
WILLIE JR & HILDA H LANGSTON
WILLIAM L & INEZ D THAXTON
ROBERT A & BONNIE O GADDIS
MORRIS DR
NANCY MCLAWHORN JONES
CANDAY FAMILY LLC
SR 1720 (SHARON CHURCH RD)
CANDAY FAMILY LLC
WILLIAM L & INEZ D THAXTON
ANNE MCARTHUR GADDIS
BECKY O BERRY
VALLIE O SMITH & BARBARA O MCGINNIS
ADAMS RENTALS LLC
CANDAY FAMILY LLC
CORRIDOR STUDY BOUNDARY
WILLIAM T & ELIZABETH HUNT
RUSKIN H HUNT III
WILLIAM T & ELIZABETH HUNT
SR 1835 (GRAINGER STATION RD)
TINA M COREY
1
R R
END PROJECT
ALTERNATIVE 2
(RECOMMENDED)
N
PRELIMINARY PLANS
DO NOT USE FOR CONSTRUCTION
INCOMPLETE PLANS
DO NOT USE FOR R/W ACQUISITION
200' 0' 200' 400'
100'
(ENGLISH)
LEGEND
AIRPORT
CEMETERY
CHURCH
FIRE STATION
RAILROAD
REMOVE EXISTING PAVEMENT
CORRIDOR STUDY BOUNDARY
STREAM/RIVER
WETLAND
PROPOSED CONTROL OF ACCESS

PUBLIC MEETING MAP
WBS 46375.1.1 (R-5703)
LENOIR COUNTY
C.F. HARVEY PARKWAY EXTENSION
ALTERNATIVE 2 (RECOMMENDED)