COMBINED PUBLIC HEARING MAP

PROJECT WBS 35869.1.2 (U-2719)
FEDERAL AID PROJECT IMSNHS-0440(10)

WAKE COUNTY

SOUTH OF WALNUT ST IN CARY TO EAST OF WADE AVE IN RALEIGH

MAP 4 OF 8

MELBOURNE RD: REPLACE BRIDGE IN PLACE

PROPERTY OWNERS

216 SMALLS, CLARENCE J. JR & MARY E	145 NORCROSS, ANN E & NANCY H. HOME
292 RATA, ZUHAIR ISMAIL-IBRAHIM RATA, NASEEM ZUHAIR-ISMAIL	144 SPAIN, GEORGE E
293 WATTEL, KAREN A	146 CALLO, PAMELA W
294 VANDERLIP, DAVID BRADFORD VANDERLIP, SHARON P	147 STOTT, KENNETH W & MARY W
295 AMOS, RODNEY DAVID	148 RINGLESPARGER, JAMES E
296 ASAD, SULEIMAN & NAZEEHA ASAD	149 KANNON, MICHAEL R. W. & ALISON STALLS
297 MYERS, F. BOYD	149 HEATH, AUSTIN W
298 LALLATHIN, DAMIAN L	150 JONES, ROBERT E & MARGARET S
299 JANSEN, PAUL STERLING JANSEN, MARY CASWELL	151 LORDEN, SHAWN T
300 MORTON, DAVID E & SHIRLEY T	152 SILBERG, EVA W
301 MOTON, LESTER W	153 SANDHAL, BRUCE C & PHYLLIS E
302 STEPHENS, KENNETH WAYNE	154 GALLETTA, NADA M & ROSEANNE V
303 MCFALL, MELANY D TRUSTEE MCFALL, WALTER T IV TRUSTEE	155 FERGUSON, LAWRENCE N JR
304 MULDOON, COLIN	156 GORDON, SHARON M & SHAWN T LORDEN
305 HARDRIVE, EDWIN W	157 ALDRIDGE, DAVID FRANKLIN
306 COX, MARGARET M	158 WEISS, STEPHEN K.
307 GUZZO, ROBERT S	159 LOVDAL, PHILIP O & JAMIE A
308 ALZOUBI, KHALED & ALZOUBI, ALIA	160 LOVDAL, PHILIP O & JAMIE A
309 AL-ZOUBI, KHALED ALI	161 LOVDAL, PHILIP O & JAMIE A
310 WEBB, BENJAMIN D & ELEANOR P	162 KEITH, ROSLYN C
311 LYLES, CATHERINE E	163 REYNOLDS, JOHN ROBERT & SUZAN R
312 DUPRTEGUE, BERNARD & ANA L	164 TRAVIS, MICHAEL L
313 ROJANATAVORN, PAASON	165 WOMNAK, HENRYK & LILIANE
314 MACLEMAN, KATHERINE NOYES	166 LEWIS, RICHARD W & HILDA S JR
315 MONTYNE, MARTIN L & JOYCE B	167 OVERGASS, JAMES C & SHIRLEY M
316 BLANKENSHIP, STEPHEN E & NANCY	168 MORRISON, JAMES D & MARIAN C
317 GILMORE, JO EARP	169 NANCE, DAVID S & LORI H
318 LOGAN, JOSHUA M	170 FERRELL, JAMES KENT
319 MITHAM, RUSSELL C	171 ACT 2 REALTY LLC
320 HENEGAN, ANN PATTERSON HOAG, ROBERT MOORE	172 HARRELL, BARBARA ALVERSON ELMER, LORI J
321 DAMMATAVOLLOUS, D & JANET S	PURSER, EVAN & MILDRED R MOXLEY
322 KNIGHT, GEORGE F & DOLORES G	REYNOLDS, ELIZABETH A
323 DEAN, JAMES A HEIRS	173 STROLLAND, RON W
324 PITZER, ARTHUR K	PEREZ, JEREMY D
325 WHEELER, STEPHEN E & GAY, TOWLER	MILLHORN, RYAN
326 WHEELER, STEPHEN E & GAY F	HUDSPETH, S ELAINE
327 HUNT, GARRY G JR	174 HICKS, DOROTHY MCGILL BRANCH BANKING & TRUST CO TRUSTEE
328 BOWETT, RAY	BLACKLEY, JEAN NOWELL
329 SPAZIANO, ROBERT L	BYRING, TIMOTHY M
330 SHWARI, ABDEL & DIA BAKKONE	175 WILLARD, DAVID B & SHARON A
331 HUSS, DAVID H	MARSH, RICHARD E & KAREN R
332 I.C. LAW, THW	HUDSON, JEFF W
333 MARLBORO, EW W	176 CARTER, MARGARET B SOWELL, RAYMOND LOCEL
334 HONEY, PAUL W HONEY, KARL RAYMOND & NANCY PRIDELY	LITTLE, MATTHEW BRIAN
335 JADE, JAMES A & NANCY H	WILSON, JOHN T
336 HOLLAND, J MARK B JENNELLE H	177 WAYA, ZUHAIR ILA KHAWLA H
337 WILDER, JACQUELINE S WILDER, JONATHAN S	178 ADINGOO, THOMAS A JOANNE
338 ASHCRAFT, DOROTHY C ELLIS	179 DOUGLAS, GEORGE F JR
339 BLACKMAN, LOYD T ALLEN, TJ WAYLAND	180 SPARG, ROBERT D
340 WALDEN, JEAN HOLLOWAY	181 DILLARD, ADDIE M
341 HALEY, BETTY J	182 WESTBROOK, HUBERT W & BETSY
342 SARAH B AUSTIN LLC	183 ROGERS, DALTON
	184 CHESTNUT, ELIZABETH
	185 MADENSPACHER, HENRY C JR
	186 DUKE, WILLIAM O JR & KELLIE DUBOSE
	187 ROGERS, SANDRA T
	188 NESBITT, ZACHARY LEE & SARAH A CASH
	189 ROGERS, JONATHAN D & CAROLINE
	190 WILLS, MARGARET E
	191 TAYLOR, JOHN P & JOYCELYN J
	192 CRAVEN, CARLYLE C & RUTH W
	193 KLOTZ, LINDA H
	194 HOWARD, GERALD & PHYLLIS
	195 PETERS, JUSTIN G
	196 REINCHE, MARTHA J REINCHE, DAVID E
	197 DOWDS, DARCY B WILSON, JOSHUA
	198 WELLS, BILLY D WELLS, PATRICIA A
	199 HARRIS, JULIAN WHELESS HARRIS, MARIE T
	200 WHITE, LEE / STALWELL, JOSEPH HANES JR
	201 NIFFENEGGER, JOHN P
	202 TARRAMREZ, GLADMAN TARRAMREZ, MARIA
	203 SHAFFER, KALLIE E SHAFFER, MARK C

LEGEND

- BUILDINGS
- EXISTING RIGHT OF WAY
- PROPOSED RIGHT OF WAY
- PROPOSED EASEMENTS (DRAINAGE, CONSTRUCTION, AND UTILITY)
- EXISTING ROADWAY
- EXISTING ROADWAY TO BE REMOVED
- PROPOSED ROADWAY
- PROPOSED STRUCTURES, ISLANDS, CURB AND GUTTER, CULVERTS, SIDEWALKS
- EXISTING STRUCTURES, ISLANDS, CURB AND GUTTER TO BE RETAINED
- EXISTING STRUCTURES, ISLANDS, CURB AND GUTTER TO BE REMOVED
- LAKES, RIVERS, STREAMS AND PONDS
- PROPOSED CONTROL OF ACCESS
- 2018 PRESENT ADT / 2035 FUTURE ADT
- PROPERTY LINES
- NOISE STUDY AREA
- PROPOSED TRAFFIC SIGNAL
- WETLAND LIMITS BOUNDARY
- EXISTING POWER TOWER

INCOMPLETE PLANS
DO NOT USE FOR R/W ACQUISITION

PRELIMINARY PLANS
DO NOT USE FOR CONSTRUCTION

DESIGN DATA

Functional Class. = Interstate
Design Speed = 70 MPH
Max. Superelev. = 0.08

ORTHOPHOTO DATA

Aerial Photo Source = NC OneMap
Flight Date = 2010

NOISE STUDY AREA

THE LABELED AREAS INDICATE NOISE STUDY LOCATIONS FOR WHICH POTENTIAL NOISE BARRIERS HAVE BEEN IDENTIFIED. MORE DETAILED ANALYSES WILL OCCUR DURING FINAL PROJECT DESIGN TO DETERMINE WHETHER THESE POTENTIAL BARRIER LOCATIONS MEET THE REASONABLE AND FEASIBLE CRITERIA WITHIN THE NCDOT TRAFFIC NOISE POLICY. IF THESE CRITERIA ARE MET BARRIER CONSTRUCTION WILL OCCUR PENDING PUBLIC APPROVAL.

AERIAL UTILITY

EXISTING OR NEW AERIAL UTILITIES MAY OR MAY NOT BE DEPICTED ON MAP. THE EXISTING UTILITIES MAY REMAIN, BE RELOCATED, OR REMOVED.

100' 0' 100' 200'
50'
(ENGLISH)

NAD 83

MELBOURNE RD: REPLACE BRIDGE TO NORTH

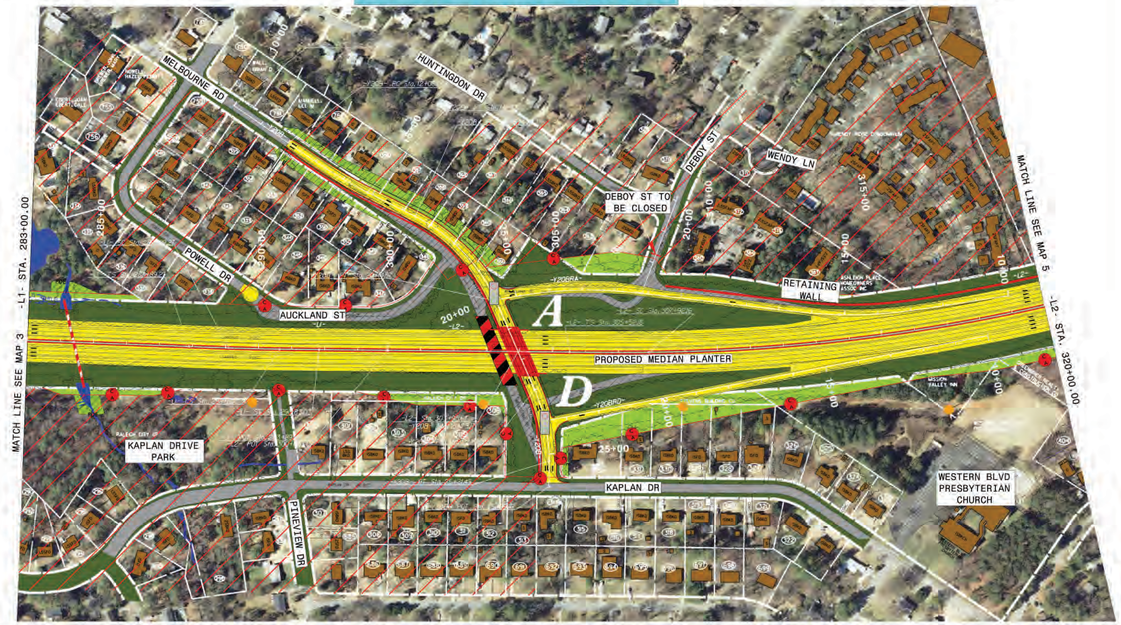



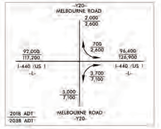

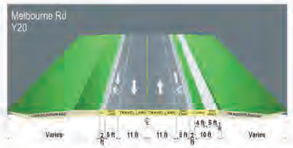

COMBINED PUBLIC HEARING MAP
PROJECT WBS 35869.1.2 (U-2719)
FEDERAL AID PROJECT IMSNHS-0440(10)
WAKE COUNTY
SOUTH OF WALNUT ST IN CARY TO EAST OF WADE AVE IN RALEIGH
MAP 4 OF 8