DESIGN PUBLIC HEARING MAP

PROJECT 46377.1.1(R-5705)

HARNETT & WAKE COUNTY

NC 55 from South of SR 1532 (Oak Grove Rd.) in Angier, Harnett County to NC 42 in Fuquay-Varina, Wake County

ROLL 5 OF 8

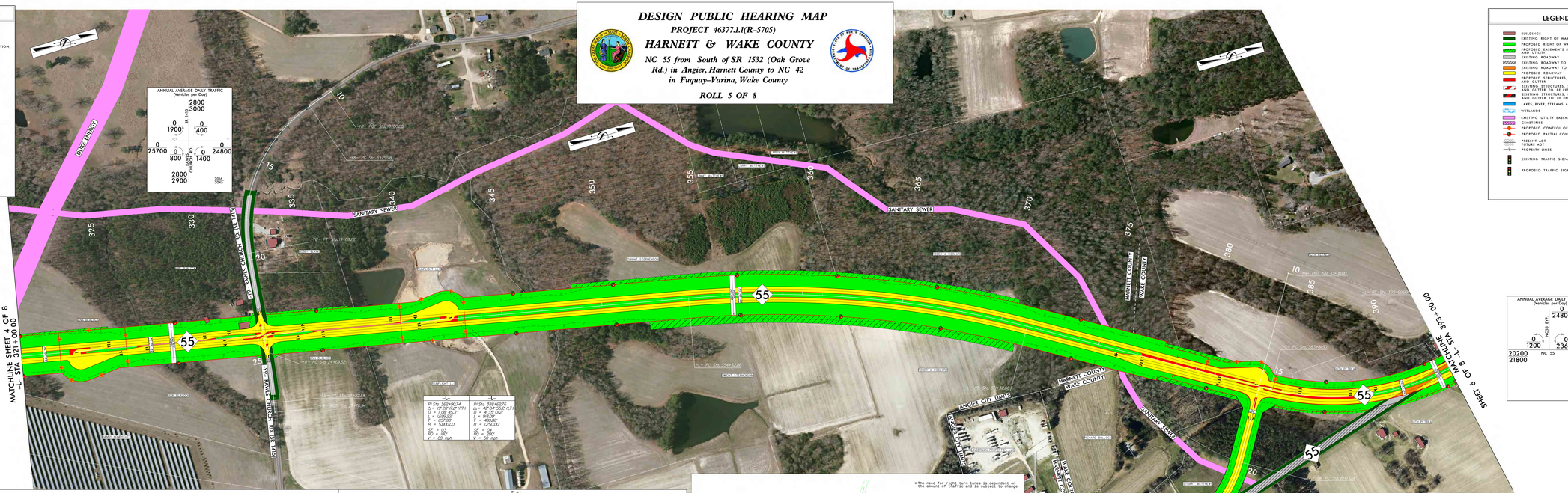

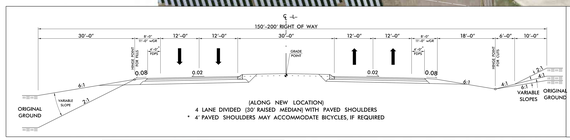

(ALONG NEW LOCATION)
4 LANE DIVIDED (50' RAISED MEDIAN) WITH PAVED SHOULDERS
* 4' PAVED SHOULDERS MAY ACCOMMODATE BICYCLES, IF REQUIRED



4 LANE DIVIDED (23' RAISED MEDIAN) WITH CURB AND GUTTER
WITH WIDE OUTSIDE LANES
NO BICYCLE OR PEDESTRIAN ACCOMMODATIONS

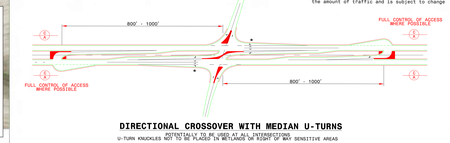

* The need for right turn lanes is dependent on the amount of traffic and is subject to change

DIRECTIONAL CROSSOVER WITH MEDIAN U-TURNS

U-TURN KNUCKLES ARE TO BE PLACED IN WETLANDS OR RIGHT OF WAY SENSITIVE AREAS

DESIGN DATA

Functional Class.	=	Minor Arterial
Design Speed	=	60 mph
Max. Superelev.	=	0.06

NOTE:
PARTIAL CONTROL OF ACCESS IS DEFINED AS ONE ACCESS POINT PER PARCEL FOR PROPERTIES WITH LARGE ROAD FRONTAGES (FOR EXAMPLE, 2000 FEET OR MORE), AN ADDITIONAL ACCESS POINT MAY BE CONSIDERED FOR PROPERTIES THAT HAVE ACCESS, SUCH AS VIA A SIDE ROAD, ACCESS TO NC 55 MAY BE ELIMINATED.

PRELIMINARY PLANS
DO NOT USE FOR CONSTRUCTION

INCOMPLETE PLANS
DO NOT USE FOR R/W ACQUISITION

100' 0' 100' 200'
50'

DRIVEWAY NOTE

DRIVEWAYS ARE NOT SHOWN, AS MAPS ARE BASED ON PRELIMINARY PLANS AND SUBJECT TO CHANGE. DRIVEWAYS LOCATIONS WILL BE FINALIZED AT A LATER DATE.

UTILITY INFORMATION

TO PROVIDE GREATER VISUAL CLARITY, EXISTING AND PROPOSED UTILITIES ARE NOT SHOWN ON THESE MAPS. THE UTILITY DISPLAYS THE UTILITY INFORMATION SHOWN ON THESE MAPS IS LIMITED TO LOCATIONS OF MAJOR EXISTING AND POTENTIAL UTILITIES. THE DESIGNS SHOWN ON THESE MAPS, INCLUDING UTILITY EASEMENTS, ARE PRELIMINARY AND ARE SUBJECT TO CHANGE.

NOTE:
"FULL CONTROL OF ACCESS IS DEFINED AS A CONNECTION TO A PUBLIC ROAD ONLY WITH RAMPS AT INTERCHANGES. ALL CROSS-STREETS ARE GRADE-SEPARATED. NO PRIVATE DRIVEWAY CONNECTIONS ALLOWED."

NOTE:
PARTIAL CONTROL OF ACCESS IS DEFINED AS ONE ACCESS POINT PER PARCEL FOR PROPERTIES WITH LARGE ROAD FRONTAGES (FOR EXAMPLE, 2000 FEET OR MORE), AN ADDITIONAL ACCESS POINT MAY BE CONSIDERED FOR PROPERTIES THAT HAVE ACCESS, SUCH AS VIA A SIDE ROAD, ACCESS TO NC 55 MAY BE ELIMINATED.

DESIGN DATA
Functional Class. = Minor Arterial
Design Speed = 60 mph
Max. Superelev. = 0.06

PRELIMINARY PLANS
DO NOT USE FOR CONSTRUCTION

INCOMPLETE PLANS
DO NOT USE FOR R/W ACQUISITION

100' 0' 100' 200'
50'