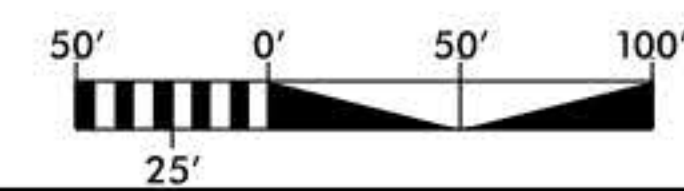




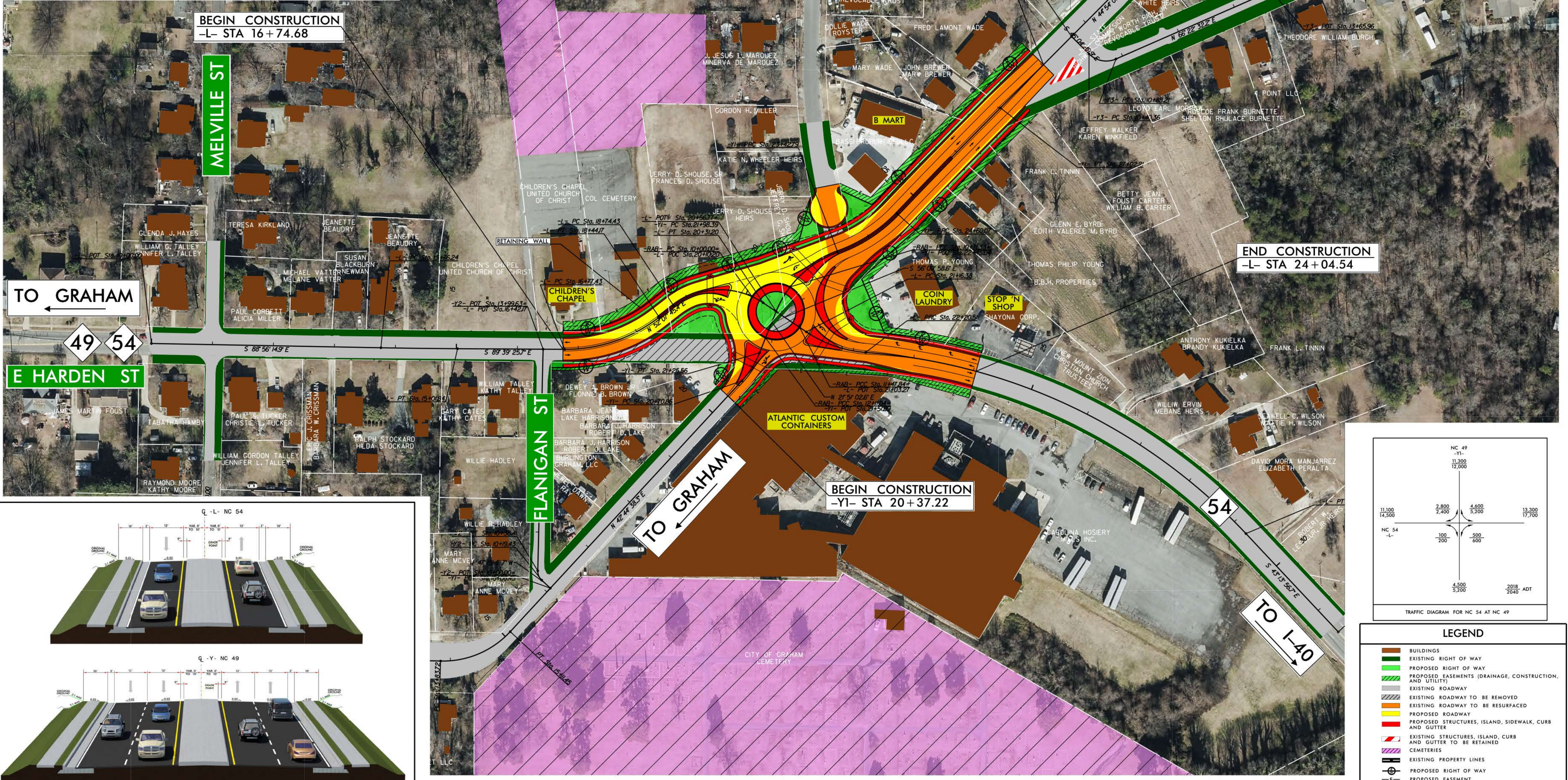
**PUBLIC MEETING MAP**  
**U-6017**  
**ALAMANCE COUNTY**  
**INTERSECTION IMPROVEMENTS AT**  
**NC 54 AND NC 49 IN GRAHAM**  
**ALTERNATIVE 2**



MARCH 2021

**CONCEPTUAL DRAWING**  
**(SUBJECT TO CHANGE)**

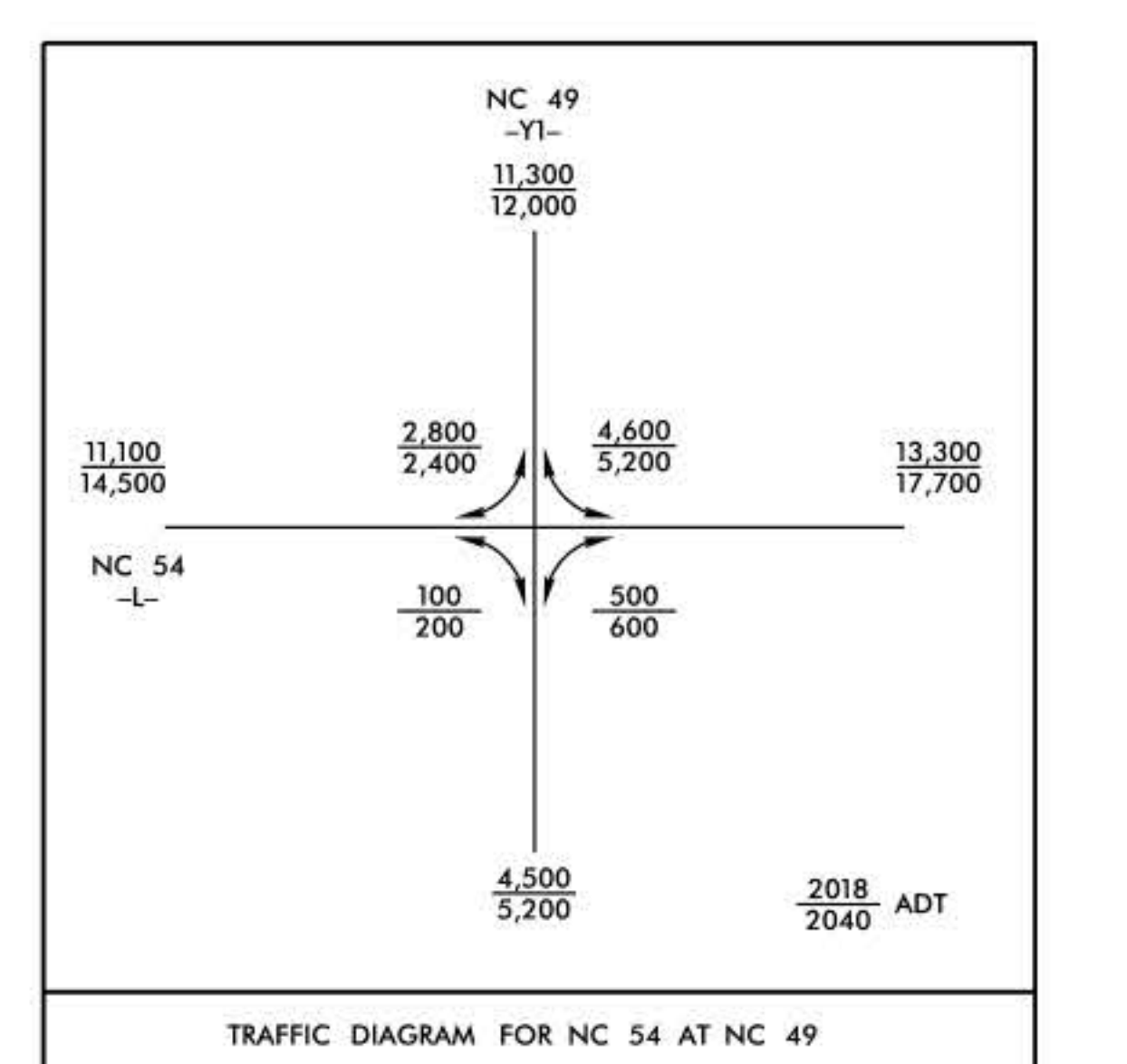
**PRELIMINARY PLANS**  
 DO NOT USE FOR CONSTRUCTION



TO GRAHAM

END CONSTRUCTION  
-L- STA 24+04.54

BEGIN CONSTRUCTION  
-Y1- STA 20+37.22



**LEGEND**

- BUILDINGS
- EXISTING RIGHT OF WAY
- PROPOSED RIGHT OF WAY
- PROPOSED BASEMENTS (DRAINAGE, CONSTRUCTION, AND UTILITY)
- EXISTING ROADWAY
- EXISTING ROADWAY TO BE REMOVED
- EXISTING ROADWAY TO BE RESURFACED
- PROPOSED ROADWAY
- PROPOSED STRUCTURES, ISLAND, SIDEWALK, CURB AND GUTTER
- EXISTING STRUCTURES, ISLAND, CURB AND GUTTER TO BE RETAINED
- CEMETERIES
- EXISTING PROPERTY LINES
- PROPOSED RIGHT OF WAY
- PROPOSED EASEMENT

